

12

Royal Borough of Windsor and Maidenhead

Definitive Map of Public Rights of Way 2015

Relevant date: 1st November 2015

- Key
- Footpath
 - Bridleway
 - Restricted Byway
 - Byway Open to All Traffic
 - Parish boundary
 - Borough boundary

This map is to be read in conjunction with:

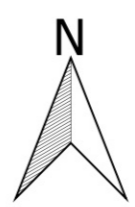
- 1) The Royal Borough of Windsor and Maidenhead Definitive Statement of Public Rights of Way (2015); and
- 2) Modification Orders confirmed after 1st November 2015

This copy has been made with the authority of the Head of Highways and Transport pursuant to section 47 of the Copyright Designs and Patents Act 1988 (the 'Act'). Unless the Act provide exceptions to Copyright, this copy must not be copied without the prior written permission of the copyright owner



Royal Borough of Windsor and Maidenhead
 Town Hall,
 St. Ives Road
 Maidenhead
 SL6 1RF

www.rbwm.gov.uk

© Crown copyright and database right 2015. Ordnance Survey 100018817



Scale 1:10,000 @ A2



Key plan showing adjoining map sheets and parishes

