














October 2009

Scale: 1:3,000



Eton Conservation Area Southern Area

-  Listed Building
-  Important Trees
-  Important Non Listed Buildings
-  Footpath and Pedestrian Routes
-  Courtyard Space
-  Historic Paving Area
-  Important Tree Screen
-  Important Walls
-  Important Hedges and Garden Boundary Planting
-  Conservation Area
-  Important Green Spaces and Trees
-  Important Green Spaces
-  View Points

This map is reproduced from Ordnance Survey material with the permission of Ordnance Survey on behalf of the Controller of Her Majesty's Stationery Office © Crown copyright. Unauthorised reproduction infringes Crown copyright and may lead to prosecution or civil proceedings. Royal Borough of Windsor and Maidenhead. Licence Number 100018817. 2009.

The Royal Borough



Windsor & Maidenhead

